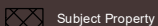


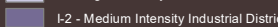
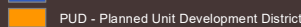
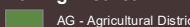






- |   |  |   |
|---|--|---|
|  Subject Property           |  I-1 - Light Intensity Industrial District  |  PUBLIC - Public District                |
| <b>Zoning District</b>  |  I-2 - Medium Intensity Industrial District |  PUD - Planned Unit Development District |
|  AG - Agricultural District |  I-3 - Heavy Intensity Industrial District  |  ADCO - Unincorporated Adams County      |
|   |  City Limit Boundary                        |   |
|   |  IGA Annexation Growth Boundary             |   |

PIN: [172115201004]