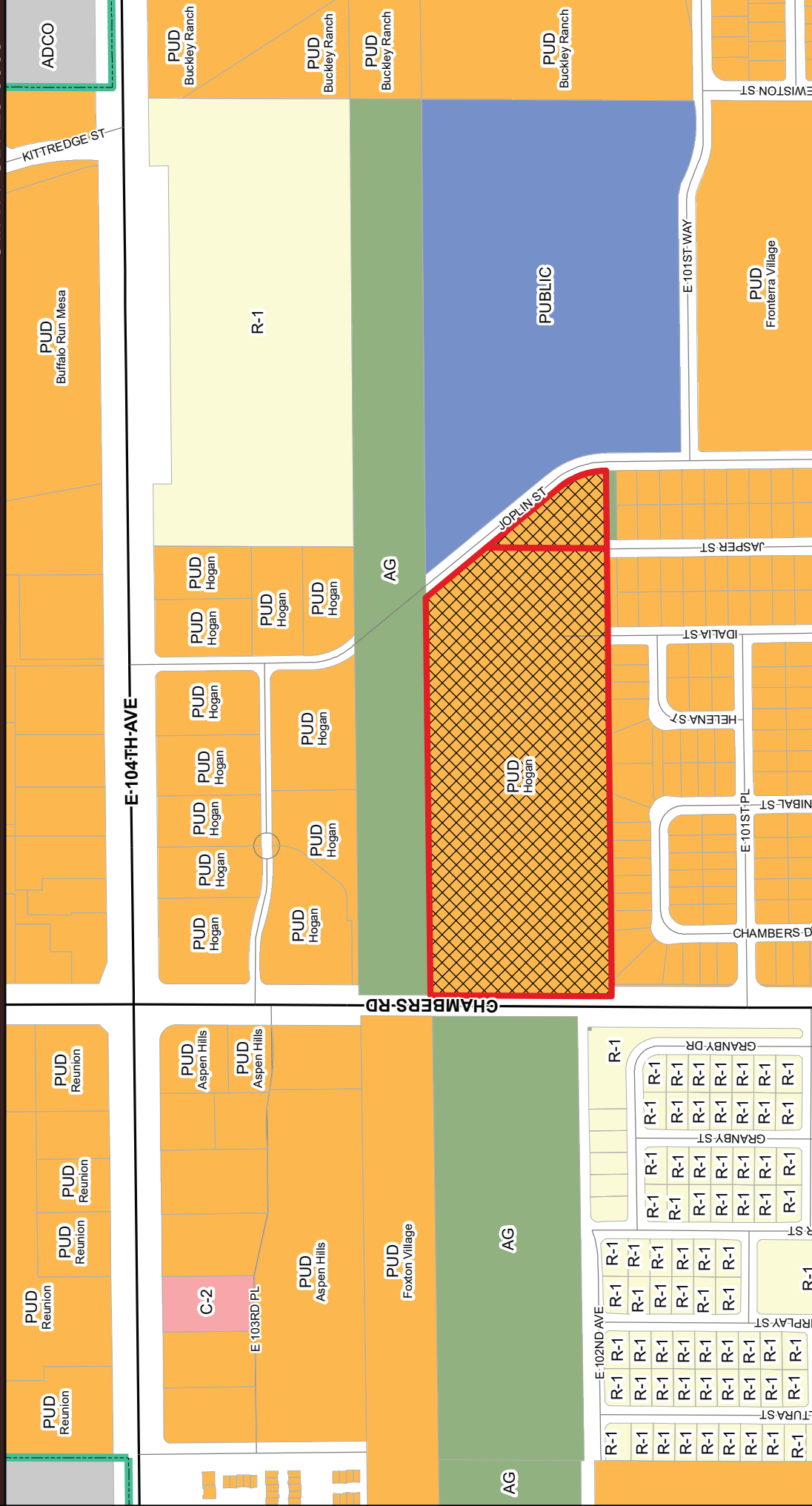






Vicinity Map

Case: PUDA25-0003



-  Subject Property
-  ADCO - Unincorporated Adams County
-  AG - Agricultural District
-  PUBLIC - Public District
-  PUD - Planned Unit Development District
-  R-1 - Single-Family Detached Residential District
-  Commerce City Boundary
-  Growth Boundary

PIN: 172317200009, 172317213020