
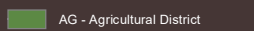
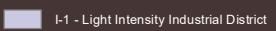

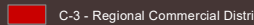
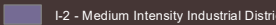
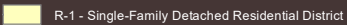
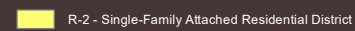
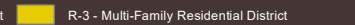
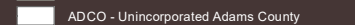
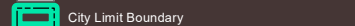



0 500 1,000 Feet

Zone District

 Subject Property	 AG - Agricultural District	 I-1 - Light Intensity Industrial District	 PUBLIC - Public District
 C-3 - Regional Commercial District	 I-2 - Medium Intensity Industrial District	 R-1 - Single-Family Detached Residential District	

 R-2 - Single-Family Attached Residential District
 R-3 - Multi-Family Residential District
 ADKO - Unincorporated Adams County
 City Limit Boundary
 IGA Annexation Growth Boundary

PIN: [enter property PIN/PINs here]

Commerce City Planning Division
 Prepared By: CD_AXMACHERR
 Date Saved: 6/30/2020
 Document Path: O:\PC_Planning Commission\Zoning
 Cases\Z-966-20 SP Crossing Zone Doc (Jax)\vmap.mxd