







0 360 720 Feet

- | | | |
|---|---|--|
|  Subject Property |  PUBLIC - Public District |  ADCO - Unincorporated Adams County |
| Zoning District |  PUD - Planned Unit Development District |  City Limit Boundary |
| | |  IGA Annexation Growth Boundary |

PIN: 172300009007
17410 E. 120th Ave.
Commerce City, CO 80022

Commerce City Planning Division
 Prepared By: CD_MARIN
 Date Saved: 4/17/2020
 Document Path: