






















0 500 1,000 2,000 Feet

-  Subject Property
-  City Limit Boundary
-  IGA Annexation Growth Boundary
-  ADCO - Unincorporated Adams County
-  AG - Agricultural District

-  C-1 - Local Commercial District
-  C-2 - General Commercial District
-  C-3 - Regional Commercial District
-  I-1 - Light Intensity Industrial District
-  I-1S - Industrial Park Storage District

-  I-2 - Medium Intensity Industrial District
-  I-3 - Heavy Intensity Industrial District
-  MHP - Mobile Home Park District
-  MU-1 - Mixed Use District
-  PUBLIC - Public District

-  PUD - Planned Unit Development District
-  R-1 - Single-Family Detached Residential District
-  R-2 - Single-Family Attached Residential District
-  R-3 - Multi-Family Residential District
-  R-4 - Townhouse Residential District

-  RMA - Rocky Mountain Arsenal
-  ROW - Right-of-Way District
-  RU - Residential Unit District
-  THOR - City of Thornton
-  UNK - Unknown

Commerce City Planning Division
 Prepared By: CD_AXMACHAR
 Date Saved: 11/16/2020
 Document Path: O:\PC_Planning Commission\Zoning
 Cases\Z-896-11-12-16-17-21 DIAIC Amend 3