











0 500 1,000 Feet

- | | | |
|---|--|---|
|  Subject Property |  I-1 - Light Intensity Industrial District |  PUBLIC - Public District |
|  Zoning District |  I-2 - Medium Intensity Industrial District |  PUD - Planned Unit Development District |
|  AG - Agricultural District |  I-3 - Heavy Intensity Industrial District |  City Limit Boundary |
| | |  IGA Annexation Growth Boundary |

PIN: 172110401011

Commerce City Planning Division
 Prepared By: cd_jones_j
 Date Saved: 12/13/2019
 Document Path: O:\PC_Planning Commission\Conditional Use Cases\CU-108-15-20 Recycling Connections (JAX-CL-