






0 600 1,200 2,400 3,600 4,800 Feet

- | | | |
|---|---|--|
|  Subject Property |  AG - Agricultural District |  City Limit Boundary |
| Zoning District |  PUD - Planned Unit Development District |  IGA Annexation Growth Boundary |

PIN: TBD