

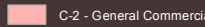
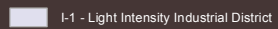


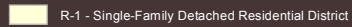


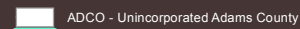
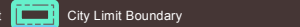
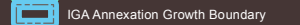
0 500 1,000 2,000 3,000 Feet

 Subject Property
Zoning District

 AG - Agricultural District
 C-2 - General Commercial District

 I-1 - Light Intensity Industrial District
 PUBLIC - Public District

 PUD - Planned Unit Development District
 R-1 - Single-Family Detached Residential District

 ADCO - Unincorporated Adams County
 City Limit Boundary
 IGA Annexation Growth Boundary

PIN: 172300000153

Commerce City Planning Division
Prepared By: cd_long
Date Saved: 8/14/2018
Document Path: O:\PC_Planning Commission\Zoning
Cases\2-860 Commons at 104th\Amendment #1\vmmap_860-