






0 600 1,200 2,400 3,600 4,800 Feet

- |   |   |  |
|---|---|--|
|  Subject Property |  AG - Agricultural District              |  City Limit Boundary            |
| <b>Zoning District</b>  |  PUD - Planned Unit Development District |  IGA Annexation Growth Boundary |

PIN: TBD