



















0 500 1,000 2,000 3,000 4,000 Feet

- |  |                                |   |                           |
|--|--------------------------------|---|---------------------------|
|  | Subject Property               |  | Office / Campus           |
|  | City Limit Boundary            |  | DIA Technology            |
|  | IGA Annexation Growth Boundary |  | Industrial / Distribution |
|  | Residential - Low              |  | General Industrial        |
|  | Residential - Medium           |  | DIA Reserve               |
|  | Residential - High             |  | Utility                   |
|  | Mixed Use - E-470              |  | Public                    |
|  | Mixed Use                      |  | Park                      |
|  | Commercial                     |  | Open Space / Recreation   |

PIN: 172323100002

Commerce City Planning Division  
Prepared By: cd\_long  
Date Saved: 11/14/2018  
Document Path: O:\PC\_Planning Commission\Zoning  
Cases\Z-953-18 Prime Sites (CL)\FLUP.mxd