







0 485 970 Feet

 Subject Property  
**Zoning District**

 PUBLIC - Public District  
 PUD - Planned Unit Development District

 ADCO - Unincorporated Adams County  
 City Limit Boundary  
 IGA Annexation Growth Boundary

172303300002