







0 500 1,000 2,000 3,000 Feet

- |  |   |  |
|--|---|--|
|  Subject Property |  AG - Agricultural District              |  ADCO - Unincorporated Adams County |
| <b>Zoning District</b>   |  PUD - Planned Unit Development District |  City Limit Boundary                |
|  |   |  IGA Annexation Growth Boundary     |

PIN:172300000264