








0 205 410 820 1,230 1,640 Feet

Legend

- | | | | |
|--|--------------------------------|---|---|
|  | Subject Property |  | AG - Agricultural District |
|  | City Limit Boundary |  | PUBLIC - Public District |
|  | IGA Annexation Growth Boundary |  | PUD - Planned Unit Development District |
| Zoning | |  | ADCO - Unincorporated Adams County |

Commerce City Planning Division
Prepared By: Workman
Date Saved: 11/1/16

PIN = 172300000279