










0 500 1,000 2,000 Feet

- | | | |
|--|---|---|
|  Subject Property |  C-2 - General Commercial District |  R-1 - Single-Family Detached Residential District |
| Zoning District |  PUBLIC - Public District |  ADCO - Unincorporated Adams County |
|  AG - Agricultural District |  PUD - Planned Unit Development District |  City Limit Boundary |
| | |  IGA Annexation Growth Boundary |

PIN = 172300000279