




0 180 360 720 1,080 1,440 Feet

Legend

-  Subject Property
-  City Limit Boundary
-  IGA Annexation Growth Boundary

Zoning

-  AG - Agricultural District
-  C-3 - Regional Commercial District
-  I-1 - Light Intensity Industrial District
-  I-2 - Medium Intensity Industrial District
-  PUBLIC - Public District
-  PUD - Planned Unit Development District
-  ADCO - Unincorporated Adams County

Commerce City Planning Division
Prepared By: cd_kerns
Date Saved: 4/21/2016
Document Path: O:\PC_Planning Commission\Annexation
Cases\AN-239-16 Landing Place Church (RK)\vmap.mxd

PIN: 172114103001, 172114203001