
















Legend

-  Subject Property
-  City Limit Boundary
-  IGA Annexation Growth Boundary

Zoning

-  C-1 - Local Commercial District
-  C-2 - General Commercial District
-  C-3 - Regional Commercial District
-  I-1 - Light Intensity Industrial District
-  I-2 - Medium Intensity Industrial District
-  I-3 - Heavy Intensity Industrial District
-  MHP - Mobile Home Park District
-  PUBLIC - Public District
-  PUD - Planned Unit Development District
-  R-1 - Single-Family Detached Residential District
-  R-2 - Single-Family Attached Residential District
-  R-3 - Multi-Family Residential District

Commerce City Planning Division
Prepared By: Workman
Date Saved: 12/12/16

PIN = 182307101001, 182307101006,
182307101005, 182307101007, 182307101004,
182307101009