













0 290 580 1,160 1,740 2,320 Feet

Legend

-  City Limit Boundary
-  IGA Annexation Growth Boundary

Zoning

-  AG - Agricultural District
-  PUBLIC - Public District
-  C-2 - General Commercial District
-  C-3 - Regional Commercial District
-  I-1 - Light Intensity Industrial District
-  I-2 - Medium Intensity Industrial District
-  PUD - Planned Unit Development District
-  R-1 - Single-Family Detached Residential District
-  R-3 - Multi-Family Residential District
-  ADCO - Unincorporated Adams County

Commerce City Planning Division
Prepared By: J. Draper
Date Saved: July 22, 2015
Document Path: Z-706-15

PIN: Multiple