

VASQUEZ/ I-70 AREA TRANSPORTATION CONNECTIONS

March 31, 2014

Transportation Connections

- Discussions with Denver and Adams County about I-70 modifications at Steele/Vasquez interchange resulted in a review of the area transportation needs
- How can we leverage our proximity to Denver and work collaboratively to improve access?
- “Blurred lines” approach to evaluating traffic and connections in the area

LEGEND

 PROPOSED ROADWAY	 PROPOSED MEDIAN AND SIDEWALK
 PROPOSED STRUCTURE	 REMOVALS
 PROPOSED SIGNAL	 PROPOSED STOP



60th Avenue connection to Brighton Blvd

**US 85/Highway 2/ 60th Avenue improvements

Vasquez/I-270 split diamond

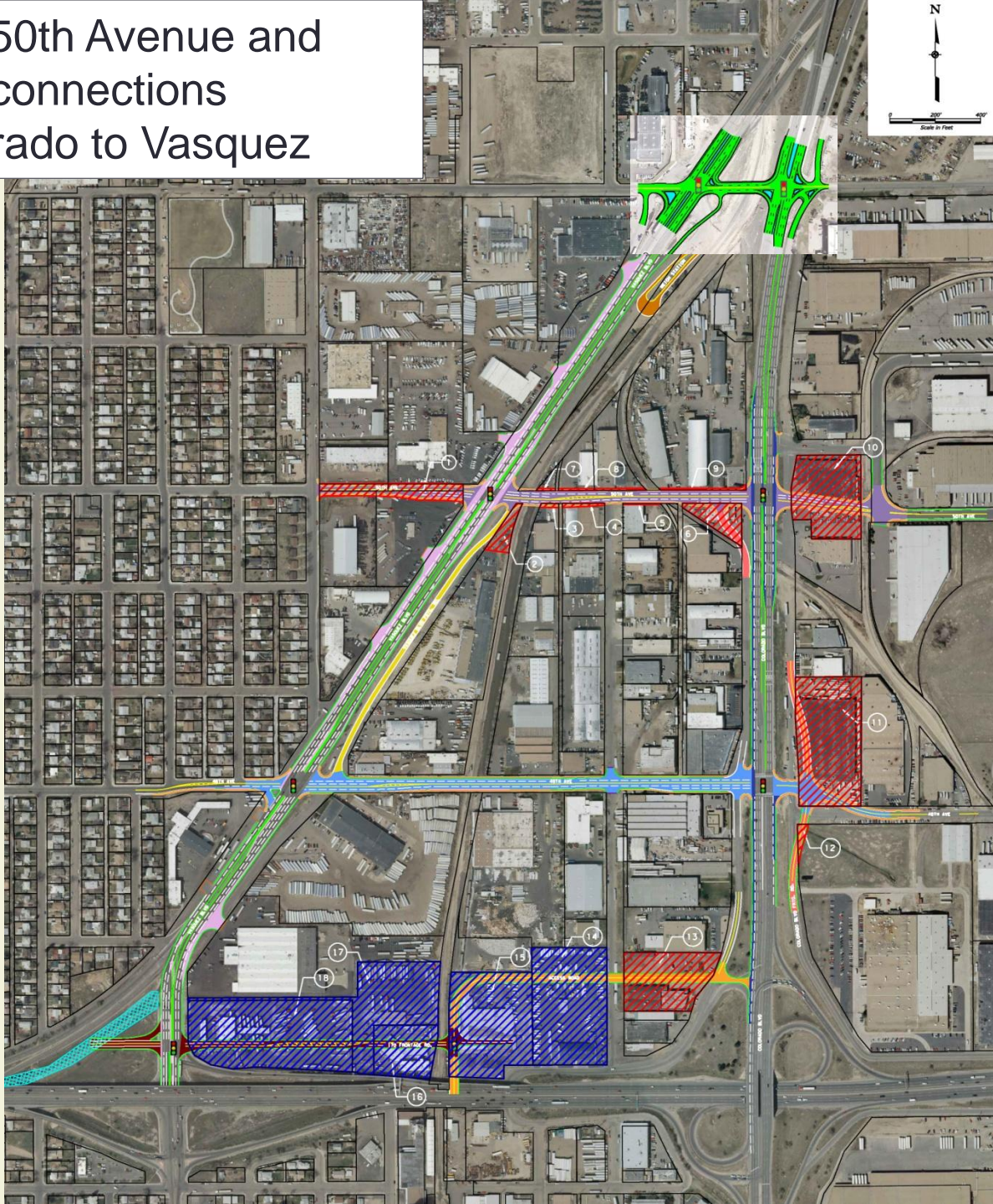
Holly Street connection over 270

56th Avenue between Brighton Boulevard and York Street







48th Avenue, 50th Avenue and 52nd Avenue connections between Colorado to Vasquez

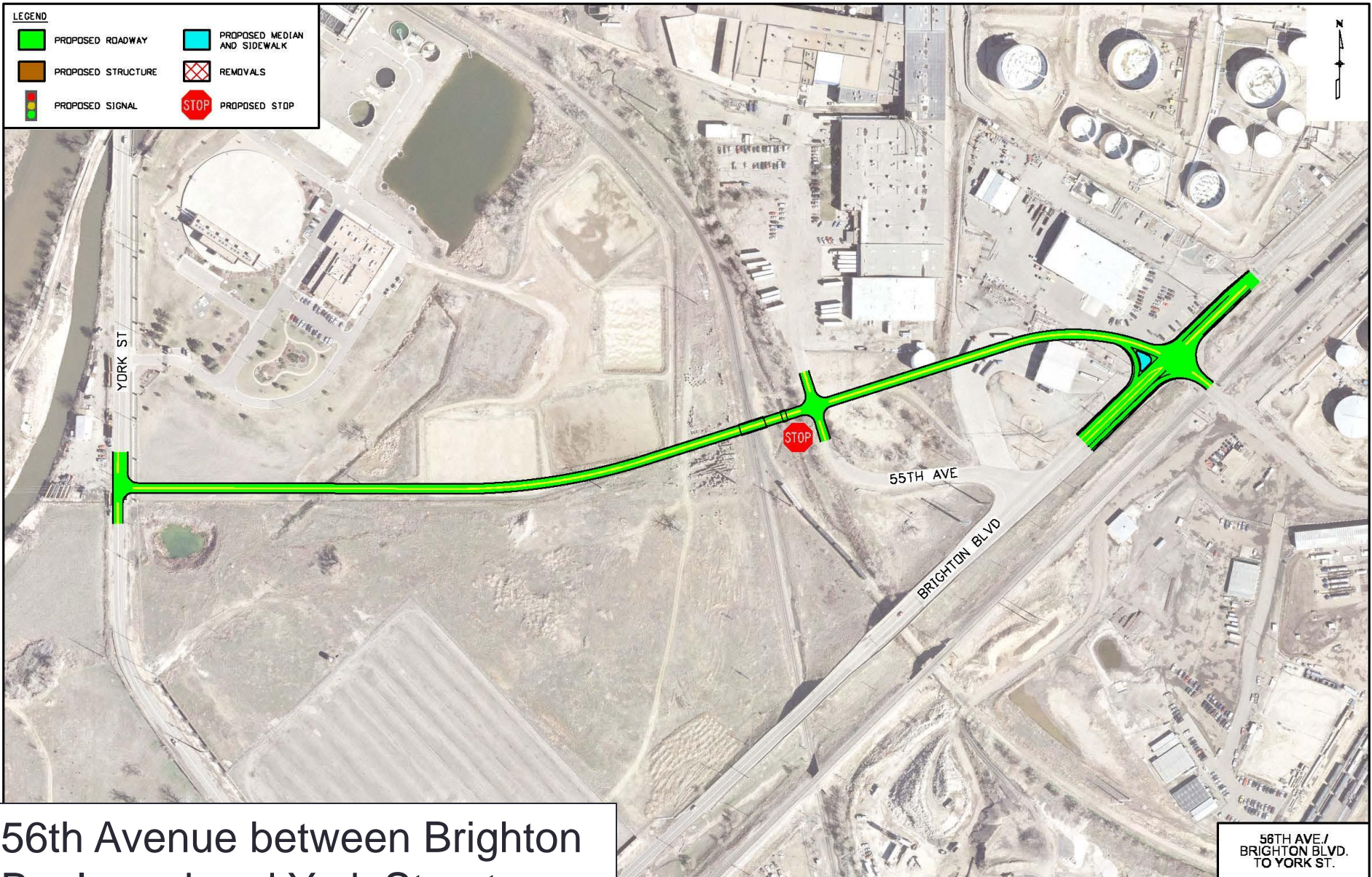
Holly Street offset from Ivy Street, 48th Avenue to 50th Avenue

48th Avenue, 50th Avenue and 52nd Avenue connections between Colorado to Vasquez



LEGEND

 PROPOSED ROADWAY	 PROPOSED MEDIAN AND SIDEWALK
 PROPOSED STRUCTURE	 REMOVALS
 PROPOSED SIGNAL	 PROPOSED STOP

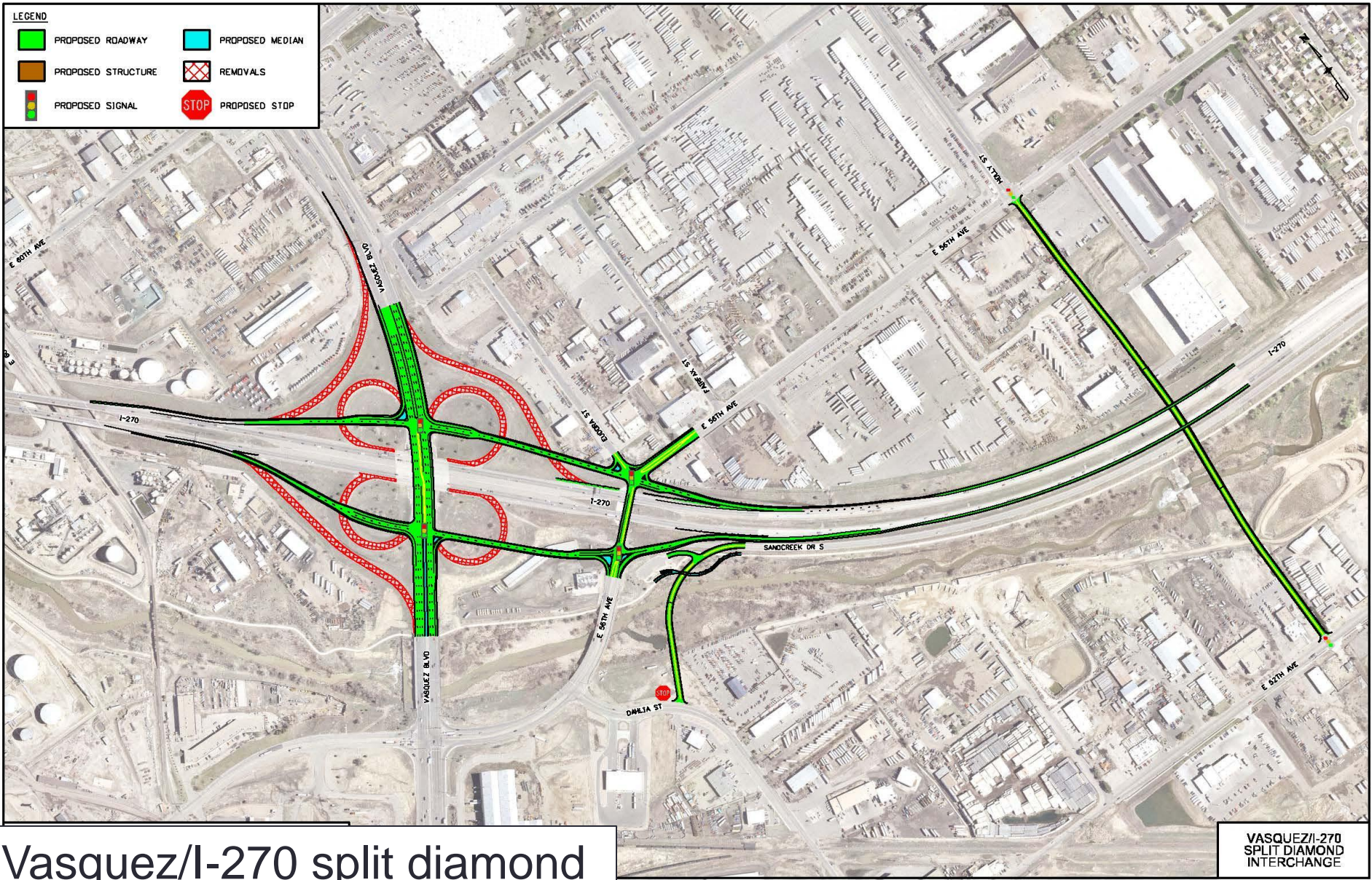


56th Avenue between Brighton Boulevard and York Street

56TH AVE./
BRIGHTON BLVD.
TO YORK ST.

LEGEND

	PROPOSED ROADWAY		PROPOSED MEDIAN
	PROPOSED STRUCTURE		REMOVALS
	PROPOSED SIGNAL		PROPOSED STOP

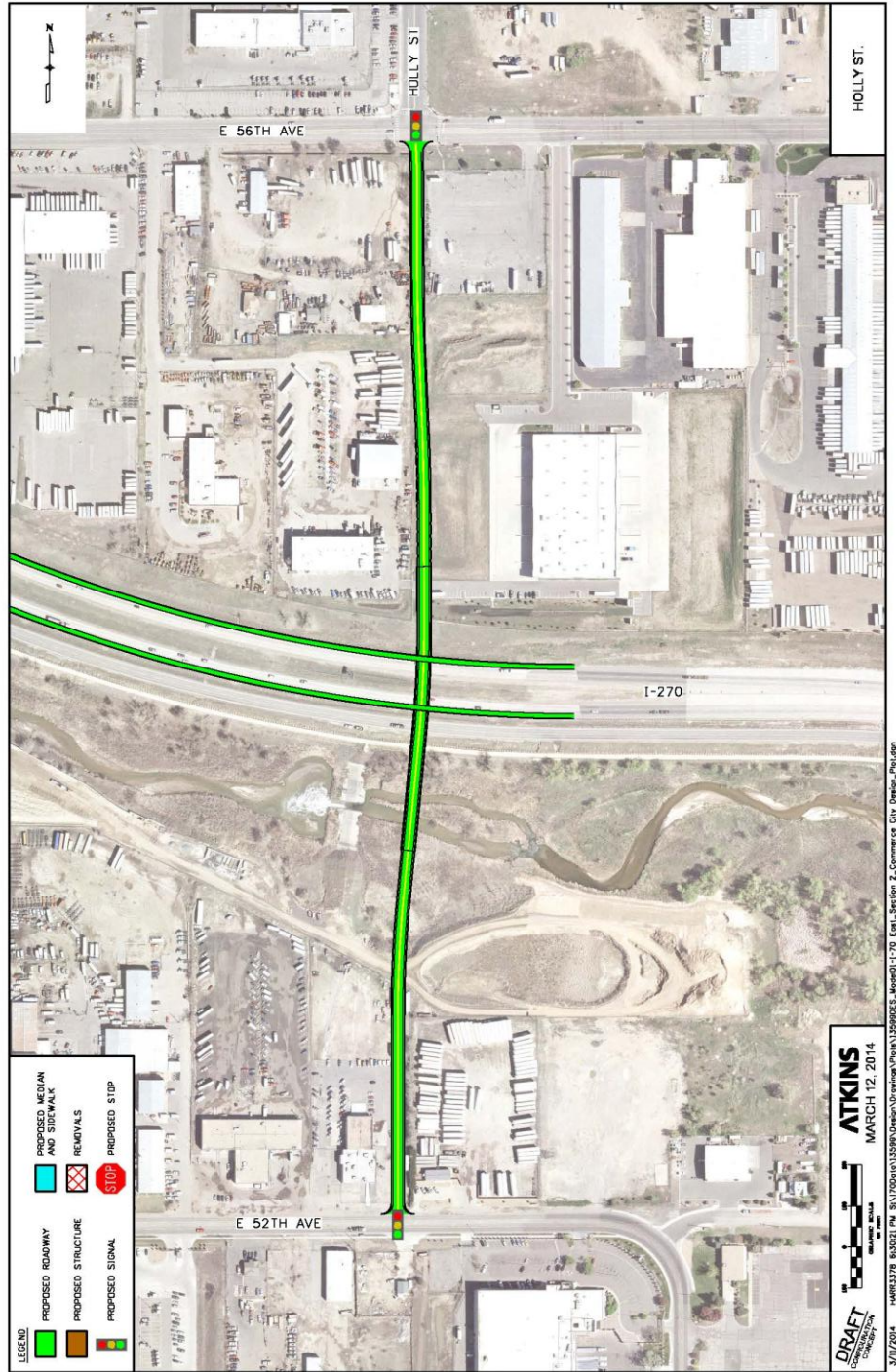


Vasquez/I-270 split diamond interchange

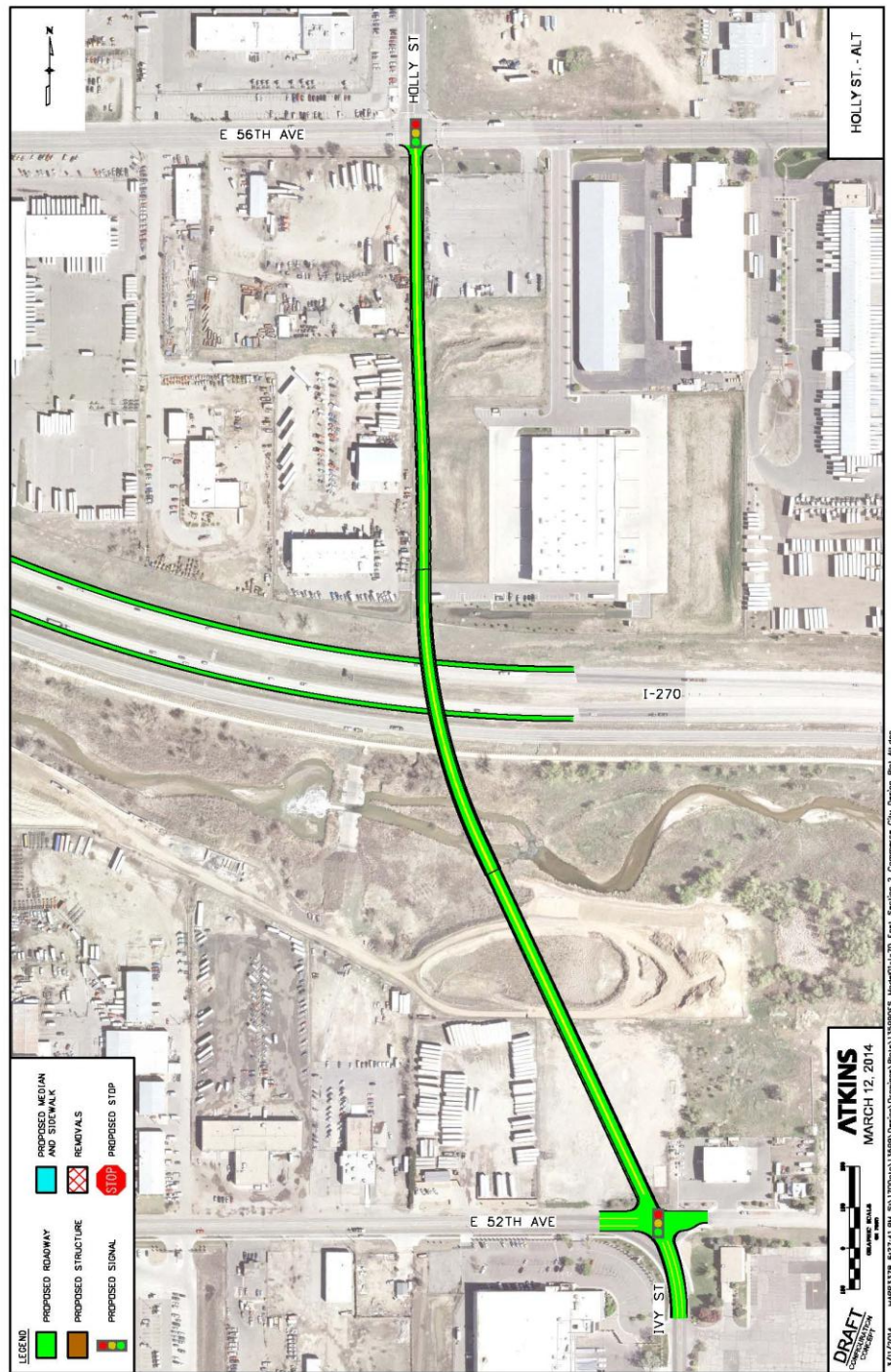
VASQUEZ/I-270
SPLIT DIAMOND
INTERCHANGE



Holly Street offset from Ivy Street,
48th Avenue to 50th Avenue



Holly Street
connection over I-270



Holly Street
connection over I-270



3/11/2014 HARR3378 6:27:14 PM S:\1700ato\13599\Design\Drawings\Plate\13599DES_Model01-1-70 East_Section 2-Commerce City Design_Plot_Alt.dgn

60th Avenue connection
to Brighton Blvd.

I-270 Environmental Assessment

- Discussions with CDOT to complete a TIGER grant for funds to prepare an Environmental Assessment for I-270
- EA would allow for analysis of needs in the corridor and funding discussions
- CDOT is requesting the City be the lead in this effort

Next Steps

- Continue discussions with Denver and Adams County
- Initiate traffic analysis study
- Work with CDOT to submit TIGER grant

Questions?