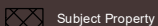
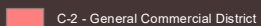
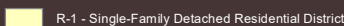
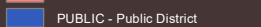
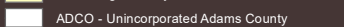


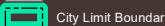



- | | | |
|---|---|---|
|  Subject Property |  C-2 - General Commercial District |  R-1 - Single-Family Detached Residential District |
| Zoning District |  PUBLIC - Public District |  ADCO - Unincorporated Adams County |
|  AG - Agricultural District |  PUD - Planned Unit Development District |  City Limit Boundary |
| | |  IGA Annexation Growth Boundary |

PIN: [172300000196, 172300000194, 172300000189]