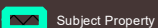
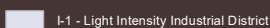

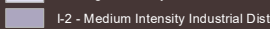
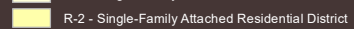


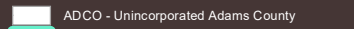

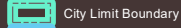
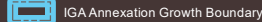


- | | | |
|--|--|---|
|  Subject Property |  I-1 - Light Intensity Industrial District |  R-1 - Single-Family Detached Residential District |
| Zoning District |  I-2 - Medium Intensity Industrial District |  R-2 - Single-Family Attached Residential District |
|  AG - Agricultural District |  PUBLIC - Public District |  ADCO - Unincorporated Adams County |
|  PUD - Planned Unit Development District |  City Limit Boundary |  IGA Annexation Growth Boundary |

PIN: 172128109015 and 172128109016