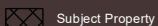

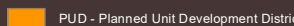

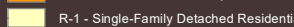


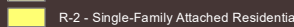


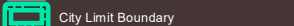


- |  |  |   |
|--|--|---|
|  Subject Property                          |  I-1 - Light Intensity Industrial District  |  PUD - Planned Unit Development District           |
| <b>Zoning District</b>   |  I-1S - Industrial Park Storage District    |  R-1 - Single-Family Detached Residential District |
|  AG - Agricultural District                |  I-2 - Medium Intensity Industrial District |  R-2 - Single-Family Attached Residential District |
|  I-3 - Heavy Intensity Industrial District |  City Limit Boundary                        |  IGA Annexation Growth Boundary                    |

PIN: [182317300029]