
















0 75 150 300 450 600 Feet

Legend

	City Limit Boundary		IGA Annexation Growth Boundary		I-1 - Light Intensity Industrial District		PUD - Planned Unit Development District
	Zoning		I-2 - Medium Intensity Industrial District		R-1 - Single-Family Detached Residential District		R-2 - Single-Family Attached Residential District
	C-2 - General Commercial District		I-3 - Heavy Intensity Industrial District		R-3 - Multi-Family Residential District		MHP - Mobile Home Park District
	C-3 - Regional Commercial District		PUBLIC - Public District		ADCO - Unincorporated Adams County		

Commerce City Planning Division
Prepared By: J. Draper
Date Saved: June 15, 2015
Document Path: Z-927-15

PIN: 182306108015