











Oil and Gas Wells

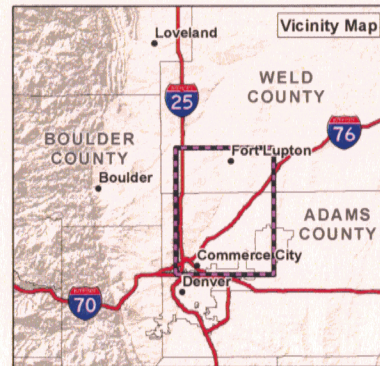
Legend

- | | |
|--|---|
|  Study Area |  County |
| |  Municipal |
|  U.S. Fish and Wildlife Service |  Active Producing |
|  State of Colorado |  Abandoned |
|  State Park |  Drilling/Waiting Completion |

Scale 1:54,000
1 inch equals 4,500 feet
(when printed at 22" X 34")



Source: CDOT, NAD (2009), USGS, NHD, BTS, Verity and BLM, COGCC
Name: Oil_Gas_Wells
Revised: 9/16/2011



Path: P:\4360_Cherokee_Pipeline\GIS\Layouts\Resource_Maps\Oil_Gas_Wells.mxd