








Legend

- | | | | |
|--|--------------------------------|---|---|
|  | Subject Property |  | PUD - Planned Unit Development District |
|  | City Limit Boundary |  | ADCO - Unincorporated Adams County |
|  | IGA Annexation Growth Boundary |  | AG - Agricultural District |
| | |  | I-1 - Light Intensity Industrial District |

Commerce City Planning Division
 Prepared By: CD_AXMACHER
 Date Saved: 1/21/2016
 Document Path: O:\PC_Planning
 Commission\Zoning Cases\Z-926-16 Parcel O
 (Jax)\Vmap.mxd

PIN: 172306301001