









0 260 520 1,040 1,560 2,080 Feet

Legend

-  Subject Property
-  City Limit Boundary
-  IGA Annexation Growth Boundary

Zoning

-  AG - Agricultural District
-  PUBLIC - Public District
-  PUD - Planned Unit Development District
-  R-1 - Single-Family Detached Residential District
-  ADCO - Unincorporated Adams County

Commerce City Planning Division
 Prepared By: cd_long
 Date Saved: 3/4/2016
 Document Path: O:\PC_Planning
 Commission\Development Plan Cases\D-299-16 Popeye's
 Aspen Hills (CL)\vmmap.mxd

PIN: 172318102017