












0 165 330 660 990 1,320 Feet

## Legend

-  City Limit Boundary
-  IGA Annexation Growth Boundary

## Zoning

-  AG - Agricultural District

-  C-2 - General Commercial District
-  C-3 - Regional Commercial District
-  I-1 - Light Intensity Industrial District
-  I-2 - Medium Intensity Industrial District
-  I-3 - Heavy Intensity Industrial District
-  PUD - Planned Unit Development District
-  R-1 - Single-Family Detached Residential District
-  R-2 - Single-Family Attached Residential District
-  R-3 - Multi-Family Residential District

Commerce City Planning Division  
Prepared By: J. Draper  
Date Saved: 6.8.15  
Document Path: CU-111-15/S-636-15

PIN: 182318106001,  
182318100037, 182318100005