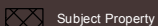
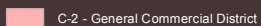
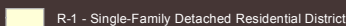
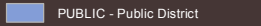


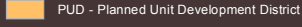
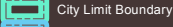
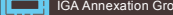


- | | | |
|---|---|---|
|  Subject Property |  C-2 - General Commercial District |  R-1 - Single-Family Detached Residential District |
| Zoning District |  PUBLIC - Public District |  ADSCO - Unincorporated Adams County |
|  AG - Agricultural District |  PUD - Planned Unit Development District |  City Limit Boundary |
| | |  IGA Annexation Growth Boundary |

PIN: 172300001007, 172300000137, 172300000136,
 172300001001, 172300000169, 172300000233,
 172300000237, 172300000238, 172300001004,
 172300001005, and 172300001006