



Highway 2 Widening Project

.....●
.....●.....
April 18, 2016

Project Goals

- Increased vehicle capacity
- Improved level of service (traffic movement)
- Improved safety
- Reduced flooding and improved water quality
- Environmental & contextual sensitivity
- Multi-modal, *i.e.*, accommodate pedestrians, bicyclists and vehicles



Project Scope

Original Plan:

- Project limits changed based on Council retreat in January 2016

Current Plan:

- 72nd Avenue to just south of 112th Avenue (6.6 miles)
- North of 112th Avenue to I-76 (1.0 miles) will be constructed with the 112th Avenue roadway improvements project, including bridge over O'Brian Canal





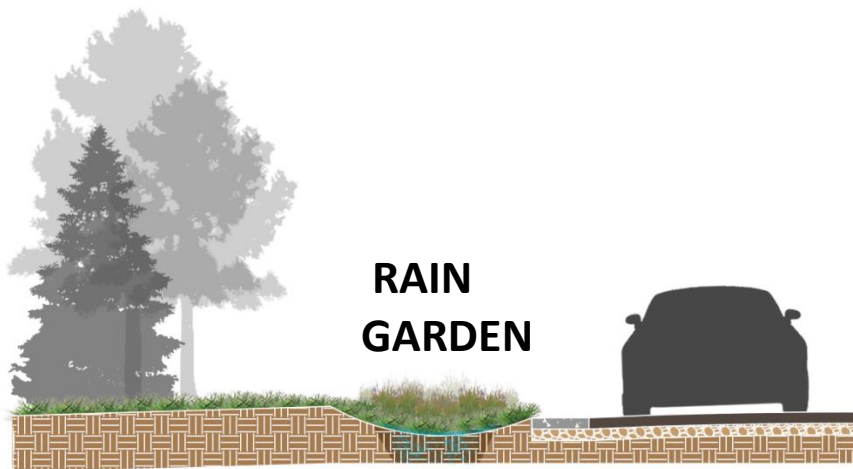
Utility Relocation & Street Lighting Improvements



Storm Water & Water Quality Features



- Rain gardens & bioswales provided along roadway in lieu of ponds
- Existing pipes at First Creek will be replaced with same size ones; enlarged in future as part of Maul Reservoir & 96th Ave Widening
- New crossings provided for Turnberry development



Railroad Safety Improvements



RRPictureArchives.NET Image Contributed by PAUL KEOGH

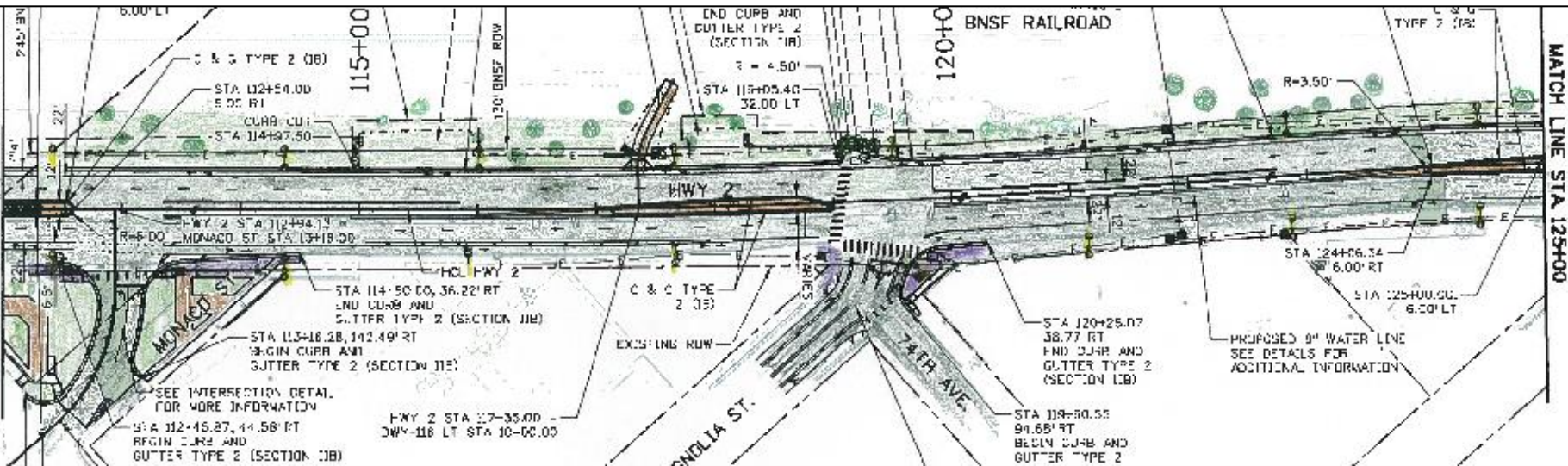
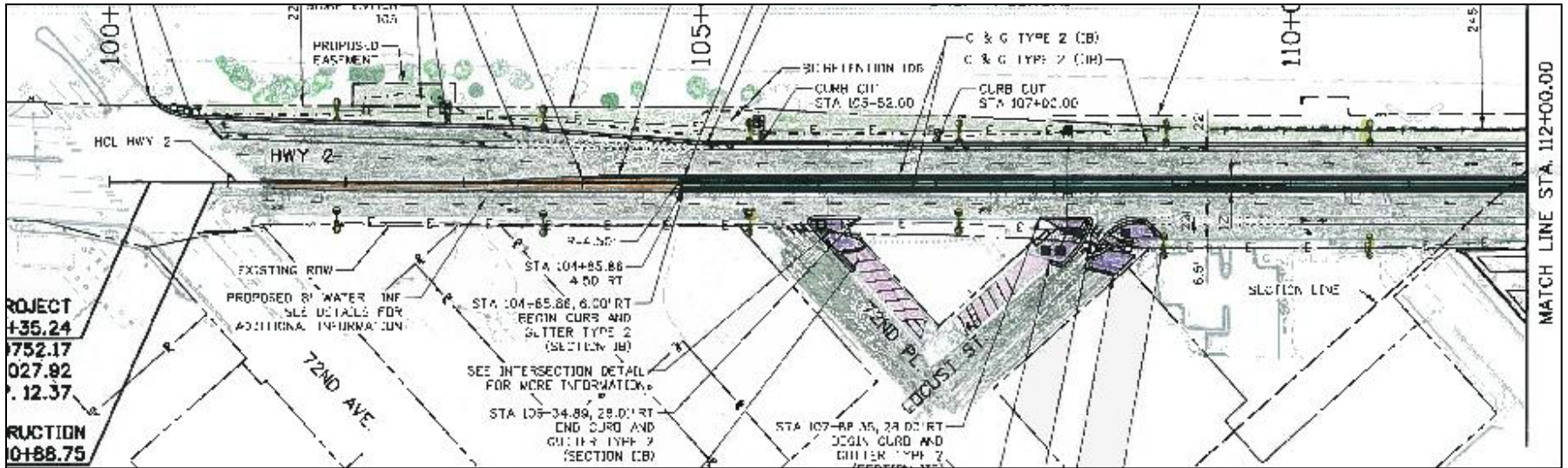


Access Modifications

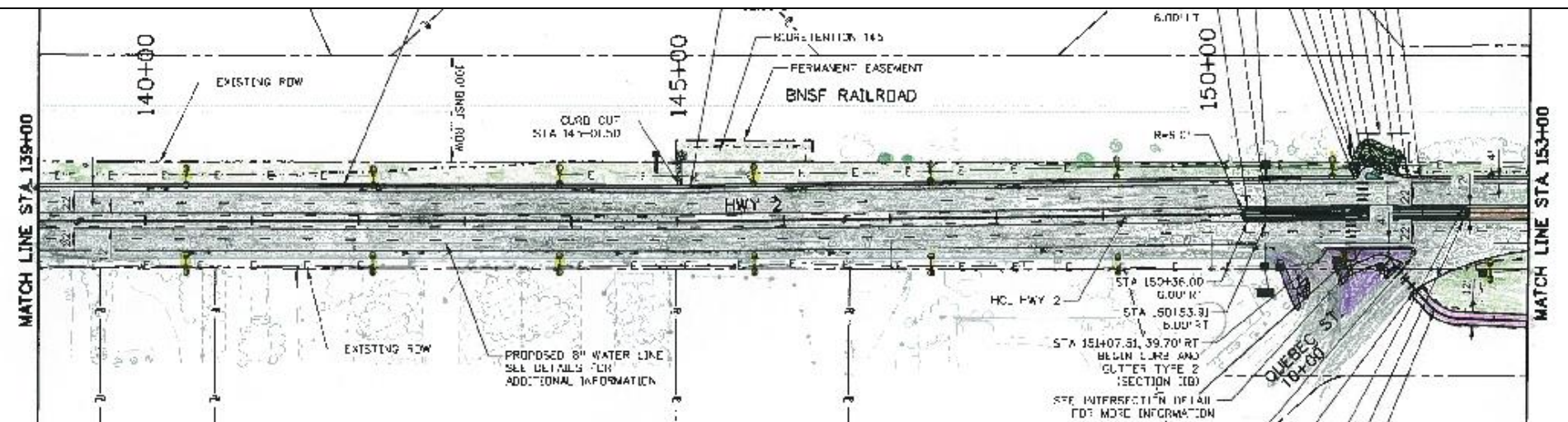
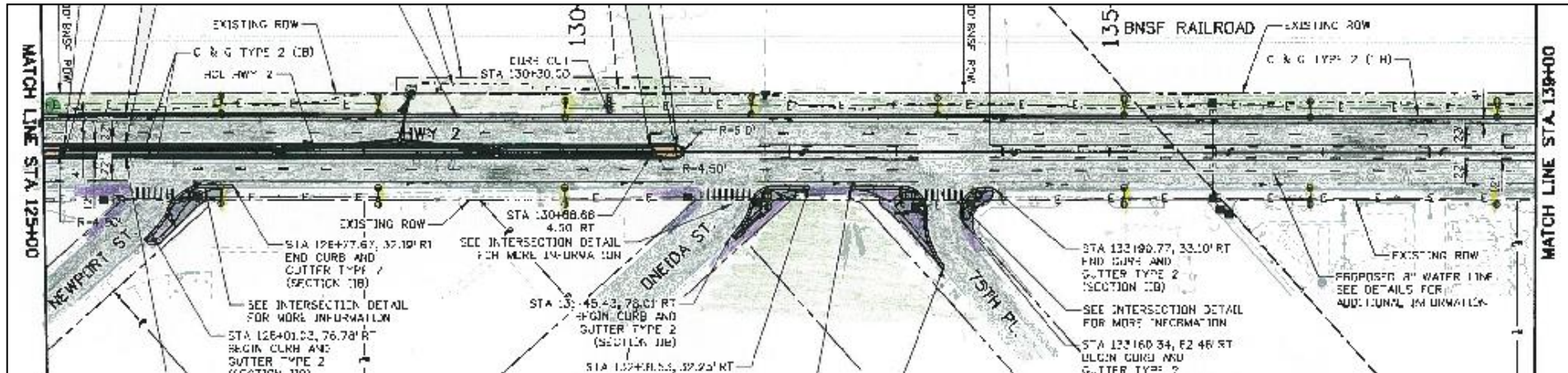
Street	Current	Planned
72 nd Place	Right in/Right out	Right in
Locust Street	Full movement	Right out
Monaco Street	Full movement	Full movement
Magnolia Street	Full movement	Full movement
Newport Street	Full movement	Right in/Right out
Oneida Street	Full movement	Full movement
75 th Place	Full movement	Full movement



Access Modifications



Access Modifications



In-Pavement Lighting

- Installed in advance of mid-block pedestrian crossings in Derby area



Landscaping

DERBY PARK CONCEPT PLAN



Next Steps/Schedule

- 90% plans completed; finalizing these
- Land acquisition underway
- Construction Management firm hired April 2016
- Bidding in June for construction beginning in July/August 2016
- Construction complete in Spring 2018





Questions

