















0 255 510 1,020 1,530 2,040 Feet

Legend

-  City Limit Boundary
-  IGA Annexation Growth Boundary
-  100 Year; Floodway

Zoning

- | | |
|---|---|
|  AG - Agricultural District |  I-1 - Light Intensity Industrial District |
|  C-1 - Local Commercial District |  I-2 - Medium Intensity Industrial District |
|  C-2 - General Commercial District |  I-3 - Heavy Intensity Industrial District |
|  C-3 - Regional Commercial District |  PUBLIC - Public District |
| |  PUD - Planned Unit Development District |
| |  R-1 - Single-Family Detached Residential District |
| |  R-2 - Single-Family Attached Residential District |
| |  R-3 - Multi-Family Residential District |

Commerce City Planning Division
 Prepared By: cd_long
 Date Saved: 4/15/2015
 Document Path: O:\PC_Planning Commission\Conditional
 Use Cases\CU-106-14-15 Old Dominion (CL)\Phase 2
 (2015)\V-Map.mxd

PIN: 182307408004, 182307408002
 182307400026, 182307400027