








0 490 980 Feet

- |   |  |   |
|---|--|---|
|  Subject Property |  I-1 - Light Intensity Industrial District  |  I-3 - Heavy Intensity Industrial District |
| <b>Zoning District</b>  |  I-2 - Medium Intensity Industrial District |  PUD - Planned Unit Development District   |
|   |  City Limit Boundary                        |   |
|   |  IGA Annexation Growth Boundary             |   |

PIN: 182513101001

Commerce City Planning Division  
 Prepared By: cd\_wasinger  
 Date Saved: 11/15/2019  
 Document Path: O:\PC\_Planning Commission\Conditional  
 Use Cases\CU-128-20 Monroe Street Partners East