

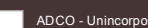
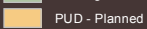
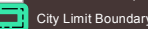
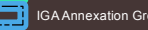


- |   |   |  |
|---|---|--|
|  Subject Property |  AG - Agricultural District              |  ADCO - Unincorporated Adams County |
| <b>Zoning District</b>  |  PUD - Planned Unit Development District |  City Limit Boundary                |
|   |   |  IGA Annexation Growth Boundary     |

PIN: TBD