














0 1,000 2,000 4,000 6,000 8,000 10,000 Feet

- | | | |
|--|--|---|
|  Subject Property |  C-2 - General Commercial District |  PUBLIC - Public District |
|  Zoning District LG Labels |  C-3 - Regional Commercial District |  PUD - Planned Unit Development District |
|  ZONING_CODE |  I-1 - Light Intensity Industrial District |  R-1 - Single-Family Detached Residential District |
|  AG - Agricultural District |  I-2 - Medium Intensity Industrial District |  ADCO - Unincorporated Adams County |
|  C-1 - Local Commercial District |  City Limit Boundary | |
| |  IGA Annexation Growth Boundary | |