









- | | | |
|---|--|---|
|  Subject Property |  I-1 - Light Intensity Industrial District |  PUD - Planned Unit Development District |
| Zoning District |  I-2 - Medium Intensity Industrial District |  ADCO - Unincorporated Adams County |
| |  I-3 - Heavy Intensity Industrial District |  City Limit Boundary |
| | |  IGA Annexation Growth Boundary |