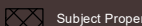









- | | | |
|--|--|---|
|  Subject Property |  AG - Agricultural District |  PUD - Planned Unit Development District |
| Zoning District |  C-3 - Regional Commercial District |  ADCO - Unincorporated Adams County |
|  PUBLIC - Public District |  City Limit Boundary |  IGA Annexation Growth Boundary |

PIN: [172300000121, 172300009002, 172300000000]