











0 260 520 1,040 1,560 2,080 Feet

## Legend

- |  |  |
|--|--|
|  Subject Property                |  I-1 - Light Intensity Industrial District  |
|  City Limit Boundary             |  I-2 - Medium Intensity Industrial District |
|  IGA Annexation Growth Boundary  |  PUBLIC - Public District                   |
| <b>Zoning</b>  |  PUD - Planned Unit Development District    |
|  AG - Agricultural District      |  ADCO - Unincorporated Adams County         |
|  C-1 - Local Commercial District |  |

Commerce City Planning Division  
Prepared By: Workman  
Date Saved: 7/24/15

PIN: '172114401001'