



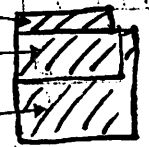
Adams County Map



Parcel #: 017230000233

Parcel #: 017230000237

Parcel #: 017230000238



Parcel #: 017230000169

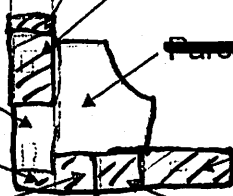
Parcel #: 0172300001001

~~Parcel #: 0172300001001~~

Parcel #: 0172300001006

Parcel #: 0172300001004

Parcel #: 0172300001005



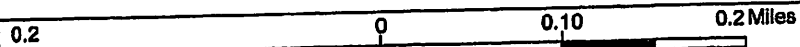
Commerce City

Second Creek

Legend

- Highways
 - Highways (5,000 - 10,000)
 - Interstate
 - Highway
 - Tollway
- Streets
 - Streets (2,000 - 10,000)
 - Streets
 - Ramp
- Building
- County Parks and Open Space
- Cities
 - Arvada
 - Aurora
 - Bennett
 - Brighton
 - Commerce City
 - Federal Heights
 - Lochbule
 - Northglenn
 - Thomson
 - Westminster
- Small Lakes
- Major Lakes
- Rivers
 - Canal
 - Ditch
 - Primary Creek

1: 6,355



Notes

EXHIBIT B



SECRET



SECRET

