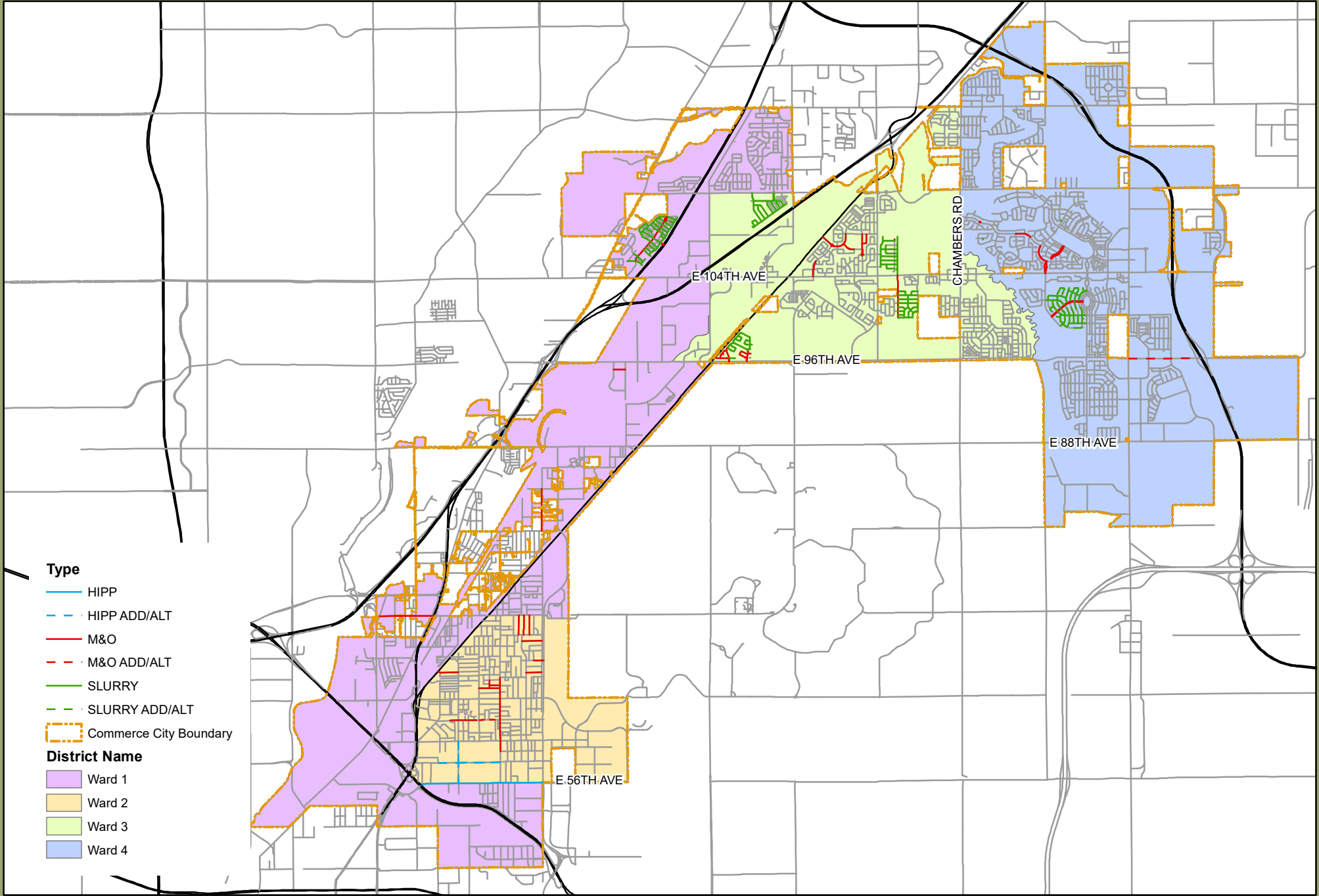


Commerce City Pavement Management




Type

- HIPP
- - HIPP ADD/ALT
- M&O
- - M&O ADD/ALT
- SLURRY
- - SLURRY ADD/ALT
- Commerce City Boundary

District Name







- Ward 1
- Ward 2
- Ward 3
- Ward 4

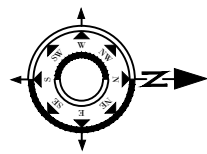


This map is a general representation of Zoning Districts and is produced for general representation only. The map may contain information that is no longer current. The City does not warrant the precise boundaries, nor the zoning classification for a district. The City of Commerce City shall assume no liability for any errors, omissions, or inaccuracies in the information provided regardless of cause and assumes no liability for any decisions made or actions taken or not taken in reliance upon this map or any information provided on the map.



NOTES:

- NEW ASPHALT HATCH 
- EXISTING ASPHALT HATCH 
- EXISTING CONCRETE HATCH 
- PROPOSED WHITE BOUNDARY LINE 
- PROPOSED CENTER SKIP LINES 
- ROW LINE 



Not to Scale

Created Date: 05/12/23

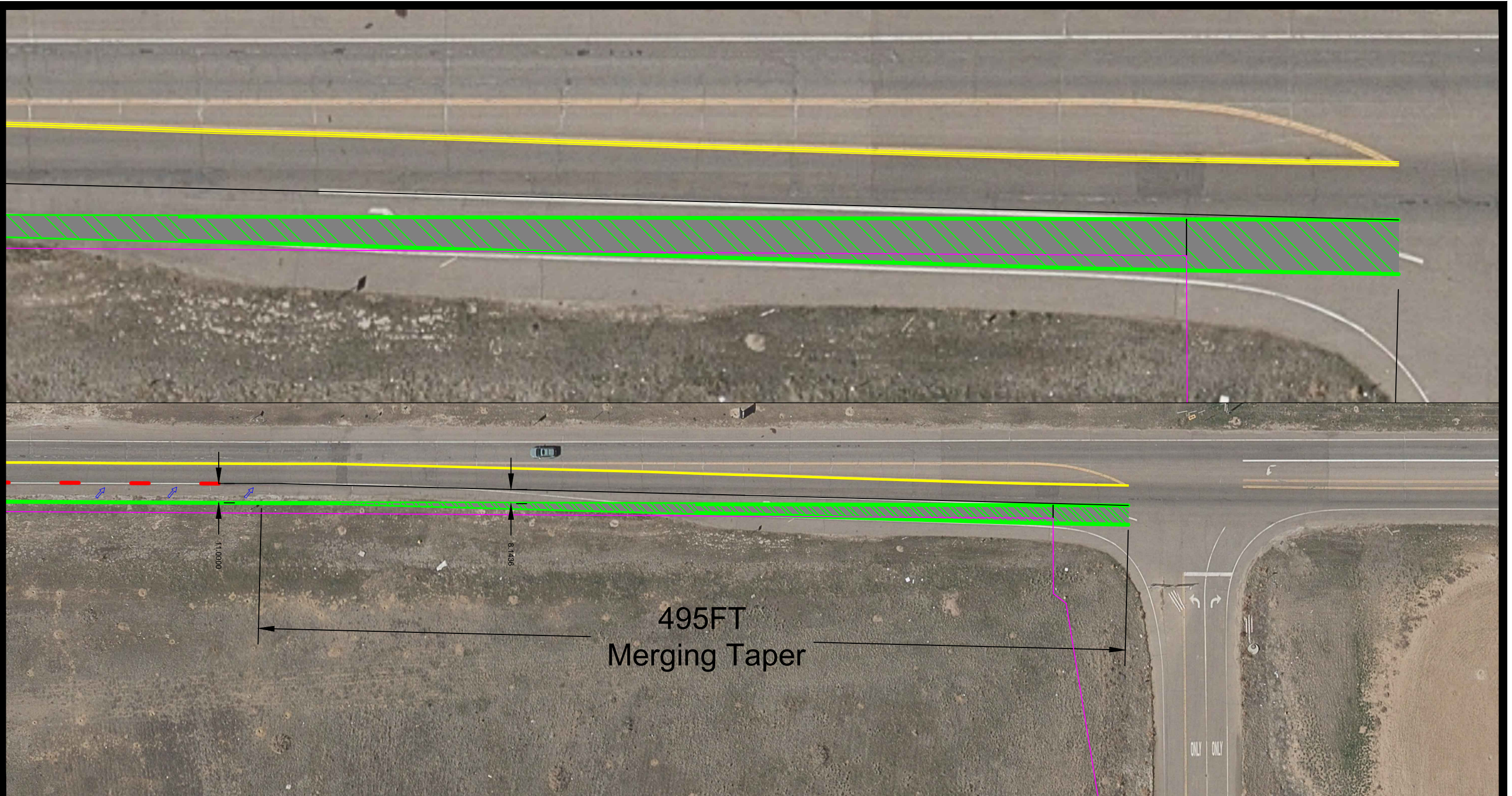


CITY
 8602
COMMERCE CITY
 Department of Public Works
 8602 Rosemary St.
 Commerce City, CO 80022
www.c3gov.com
 Tel: (303) 289-8150
 Fax: (303) 289-8165

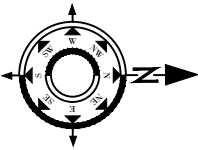
REVISIONS

NO.	BY	DATE	DESCRIPTION

Contact:	COMMERCE CITY
Phone:	303-289-8150
Email:	@c3gov.com



NOTES:



Not to Scale
Created Date: 05/12/23



CITY
8602
COMMERCE CITY
Department of Public Works
8602 Rosemary St.
Commerce City, CO 80022
www.c3gov.com
Tel: (303) 289-8150
Fax: (303) 289-8165

REVISIONS			
NO.	BY	DATE	DESCRIPTION

Contact:	COMMERCE CITY
Phone:	303-289-8150
Email:	@c3gov.com

1 of PG#